

John Boyle

AQUACULTURE - LICENSING UNDER
FISHERIES (AMENDMENT) ACT, 1997 and
FORESHORE ACT, 1933

SHELLFISH AND FINFISH

Aquaculture and Foreshore Licence Application Form

Important Note

Section 4 of the Fisheries and Foreshore (Amendment) Act, 1998 (No. 54) prohibits any person making an application on or after 10 December 1998 for an Aquaculture Licence from commencing aquaculture operations until duly licensed under the Fisheries (Amendment) Act, 1997 (No. 23), and provides that a breach of that prohibition will cause the application to fail.

**Aquaculture & Foreshore Management Division
Department of Agriculture, Food and the Marine.
National Seafood Centre,
Clonakilty, Co. Cork**

Fax: (023) 8821782



AQUACULTURE AND FORESHORE LICENSING APPLICATION FORM, for purposes of FISHERIES (AMENDMENT) ACT, 1997 and FORESHORE ACT, 1933

Accompanying Guidance Notes should be read before completing this form.

Note: Details provided in Parts 1 and 2 will be made available for public inspection. Details provided in Part 3 are confidential and are not for public disclosure.

USE BLOCK CAPITALS IN BLACK INK

For Office Use

Application Ref. No. T12 / 461

Date of receipt, (Dept. Stamp):



PART 1: PRELIMINARY DETAILS

Name(s) of Applicant(s) in full: 1.A <u>BLENDAN BOYLE</u>	
1.B	
Address(es) of Applicant(s) in full: 1.A <u>BALLYMANS, WINGASSLAGH</u> 1.B	
<u>LETTERKENNY, CO. DUBLIN</u> <u>25/11/1980</u>	
RSI/P	
Tel: [REDACTED]	Tel: Fax:
AT No.	

1.C TYPE OF APPLICATION

Indicate the relevant type of application:

Insert X in relevant box

-(i) Aquaculture Licence

-(ii) Trial Licence

-(iii) Review of Aquaculture Licence

-(iv) Renewal of Aquaculture Licence

-(v) Foreshore Licence

(This Application Form is valid for each type of application.)

1.D TYPE OF AQUACULTURE

Indicate the relevant type of application:

-(i) Land-based

-(ii) Marine-based

-Shellfish

(iii) - extensive

(iv) - intensive

-(v) Finfish

1. E DOCUMENTS ENCLOSED WITH THIS APPLICATION

The following documents are enclosed with this application:

- (1) - Ordnance Survey Map (Scale of 1: 10,560, ie, a six inch map) **OBLIGATORY**
- (2) - British Admiralty Chart (largest available scale)
- (3) - Decision of planning authority under Planning Acts
- (4) - Copy of licence under Section 4 of Local Government (Water Pollution) Act, 1977
- (5) - Environmental Impact Statement
- (6) - Drawing of the structures to be used and/or the layout of the farm **OBLIGATORY**
- (7) - Water Quality Analysis Report (required for Land-based sites only)
- (8) - Application Fee **OBLIGATORY** Please find attached £95-23
- (9) - Other (specify): _____

PART 2: DETAILS RELATING TO PROPOSED AQUACULTURE PROJECT

2.A Employment, Qualifications, Experience, Etc.

(i) Details of Applicant's qualifications and experience in aquaculture: Family
have been oyster farming in bay for over
Ten years

(ii) Other relevant experience (courses attended, etc): University, Accounts,
Computers

(iii) Details of projected employment creation during first four years of proposed development: _____
This new site will employ one person
Initially on a part time basis, hoping to
secure to full time employment; with
addition of some casual employees at peak periods

(iv) Projected employment (number of persons):

Year 1:	Year 2:	Year 3:	Year 4:
---------	---------	---------	---------

2.B Aquaculture Site Details

Indicate type of site:

- (i) Land-based
- (ii) Marine-based

<input type="checkbox"/>
<input checked="" type="checkbox"/>

2.C Land-Based Site

(To be completed if appropriate)

(i) State species to be farmed: N/A.

(ii) State proposed system of culture e.g., pond, raceway, circular tank or other method: _____

(iii) Full address of proposed site including Townland and County: N/A

(iv) Tonnage to be produced:

Year 1:	Year 2:	Year 3:	Year 4:
---------	---------	---------	---------

(v) Proposed source of stock: _____

(vi) Name of river(s) supplying site with water: N/A

(vii) Estimate drought flow in gallons per minute: _____

(viii) Is there a fall of 1.5 metres in the water level at this site or can this be obtained by damming the river without giving rise to flooding of your own or neighbour's land upstream of the site? _____

(ix) Area of proposed site (hectares): _____

(x) Details of services available on the site e.g., main road access, electricity: N/A

(xi) Are there at present any possible sources of pollution upstream of the site, e.g. discharge from sewerage plant, farmyard, sheep dip facility, silage effluent, quarry, sandpit or factory? YES NO

(xii) If yes, supply details: N/A

Land-based Site (continued)

2.D The following must be supplied:

- (i) Sketch of the layout of the site in relation to the river(s), road(s) and buildings;
- (ii) Water quality Analysis Report, which should be drawn up in accordance with the parameters set out in Annex C of the Guidance Notes.

2.E The following conditions must be met in order to allow for consideration of licensing of land-based aquaculture:

- (i) the buildings and equipment must be put in place to the Department's satisfaction; and
- (ii) the operation must comply with Local Authority requirements.

2.F Marine-based Site(s)

(To be completed if appropriate)

Location - (i) Bay: GWEEDORE

- (ii) County: DONEGAL

(iii) OS Map No: PLEASE FIND ATTACHED

(iv) Site Co-ordinates PLEASE FIND ATTACHED

(v) Size (hectares): 2

(vi) Species (common and scientific name):
Ciogas

- Aquatic Plant(s)
- Any form of aquatic food suitable for the nutrition of fish

(vi) Method of culture (e.g., nets, ropes, tanks, trestles, etc.) TRESTLES + BAGS

(vii) Drawings of structures to be used in method of culture should be enclosed. - Please find attached

(viii) If cages or tanks are proposed, state:

- (a) Number: N/A

- (b) Type and shape: _____

- (c) Cubic Capacity: _____

- (d) Depth: _____

(ix) Proposed specific site locations (with reasons): _____

(x) Describe proposed purification facilities to be used, where appropriate: _____

Marine-based Site(s) (continued)

2.G Give details of any special requirements relating to the health of the proposed project and the wider matters of public health and safety: NONE

2.H Tonnage to be produced:

<u>Species</u> (To state)	<u>Year 1:</u>	<u>Year 2:</u>	<u>Year 3:</u>	<u>Year 4:</u>
<u>Algas</u>	<u>10 T</u>	<u>12 T</u>	<u>15 T</u>	<u>20 T</u>
_____	_____	_____	_____	_____
_____	_____	_____	_____	_____
_____	_____	_____	_____	_____
_____	_____	_____	_____	_____

2.I Reasons for selection of site(s): GOOD Quality Growing Waters AND GOOD access

Note: The proposed access route to the site(s) from public road across tidal foreshore area Must be indicated on the OS map accompanying the application. - PLEASE SEE ATTACH@

2.J Environmental Impact Statement (EIS).

A copy of an EIS, if required, should be enclosed with the application. The EIS should contain the information specified in Annex B of the Guidance Notes.

2.K Trial Licence.

(To be completed if appropriate)

Describe experimental or investigative nature of the proposed project: N/A.

[Use separate page if required – to be signed and dated]

B. MARKETING (continued)

3. Will the product be processed or packaged?

YES NO

4. If yes, give details: _____

I/We hereby declare the information provided in Parts 1, 2 and 3 above to be true to the best of my/our knowledge. I/We enclose an application fee* of € 95-23 with this application.

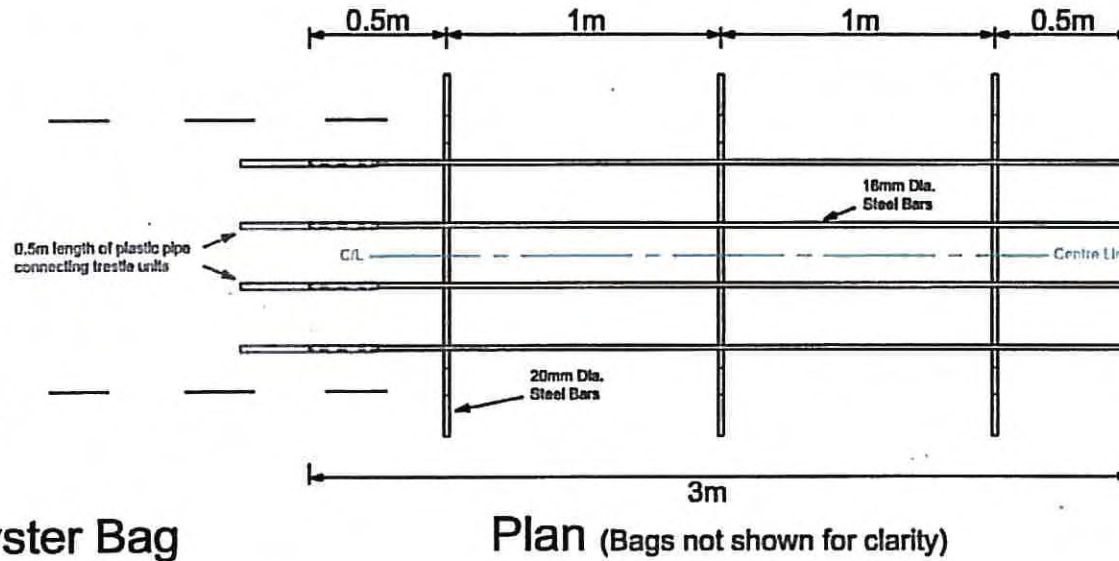
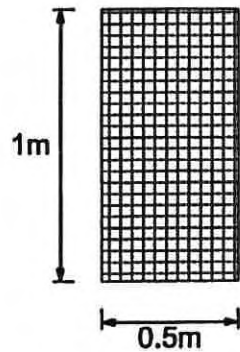
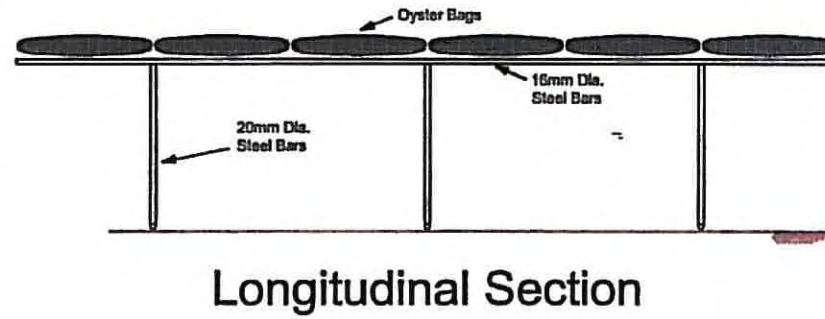
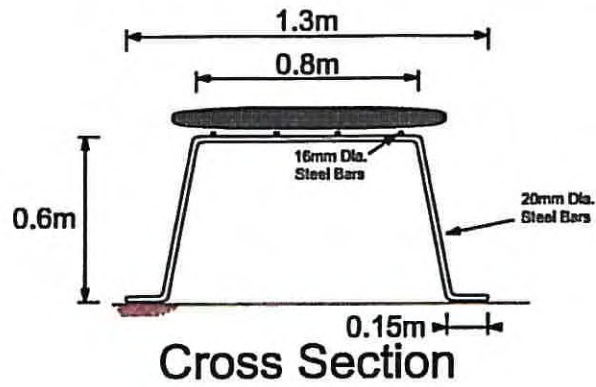
Signature(s) of Applicant(s): Brenda Boyle

Date: 06/03/2013

*Preferred method of payment is by cheque or bank draft. The fee should be made payable to the Department of Agriculture, Food and the Marine.

This form should be forwarded, with the required documents and application fee, to:

Aquaculture Licensing
Aquaculture & Foreshore Management Division
Department of Agriculture, Food and the Marine
National Seafood Centre,
Clonakilty,
Co. Cork



Note: Each oyster bag should be secured to trestle

Title: Oyster Trestle Detail
Scale: 1:25
Date: 01/01/2011


1 NO. SITE AT GWEEDORE BAY CO.DONEGAL

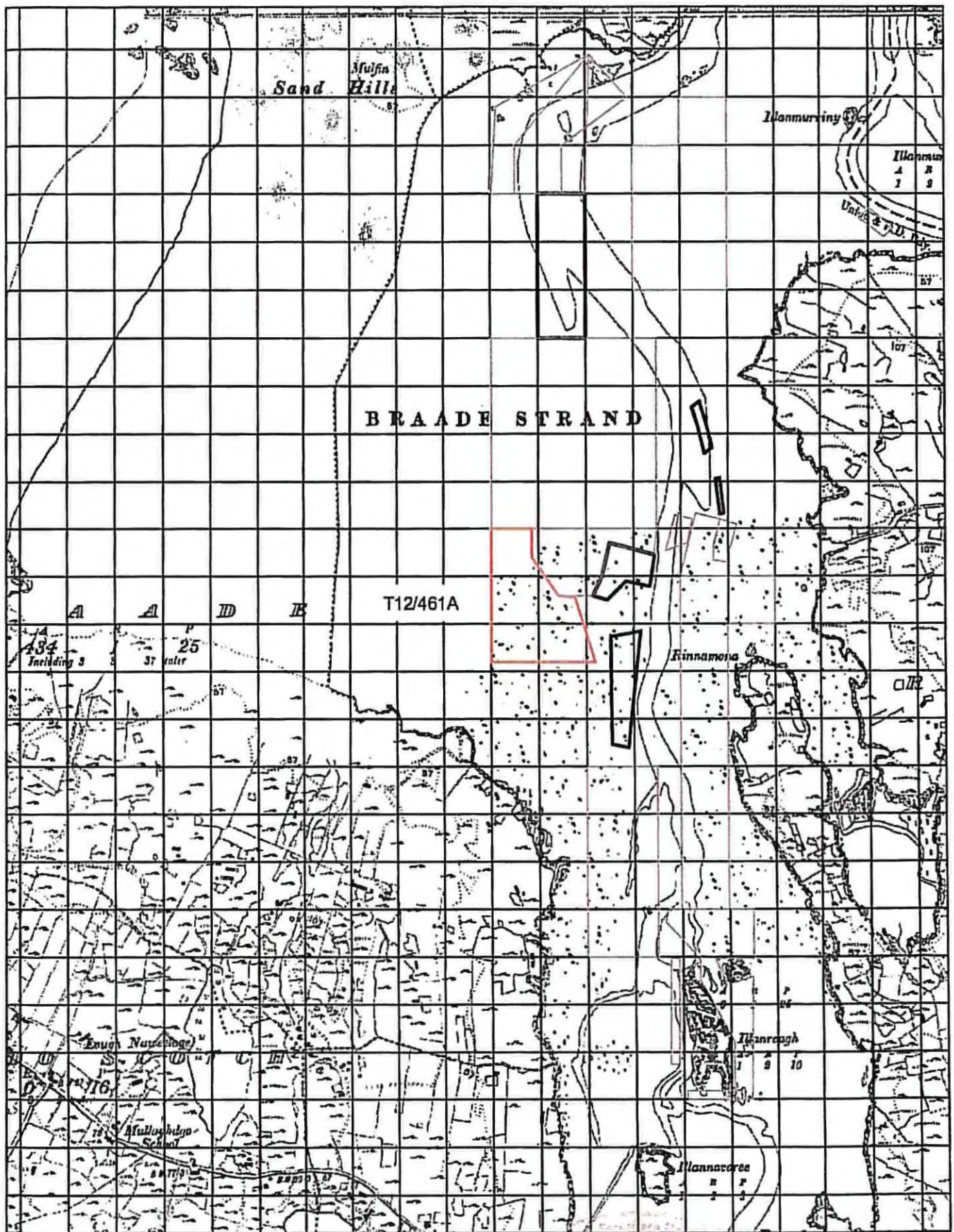
Co-ordinates & Area

Site T12/461A (4.194 Ha)

The area seaward of the high water mark and enclosed by a line drawn from Irish National Grid Reference point

178700, 421400 to Irish National Grid Reference point
178786, 421400 to Irish National Grid Reference point
178786, 421341 to Irish National Grid Reference point
178842, 421260 to the first mentioned point.
178877, 421256 to Irish National Grid Reference point
178920, 421120 to Irish National Grid Reference point
178700, 421120 to the first mentioned point.





Aqua Culture Sites
(all other values)

- Site Status**
- Application
 - Lapsed
 - Licensed
 - Renewed
 - Revoked
 - Surrendered
 - Withdrawn
 - 100 Meter Reference Grid

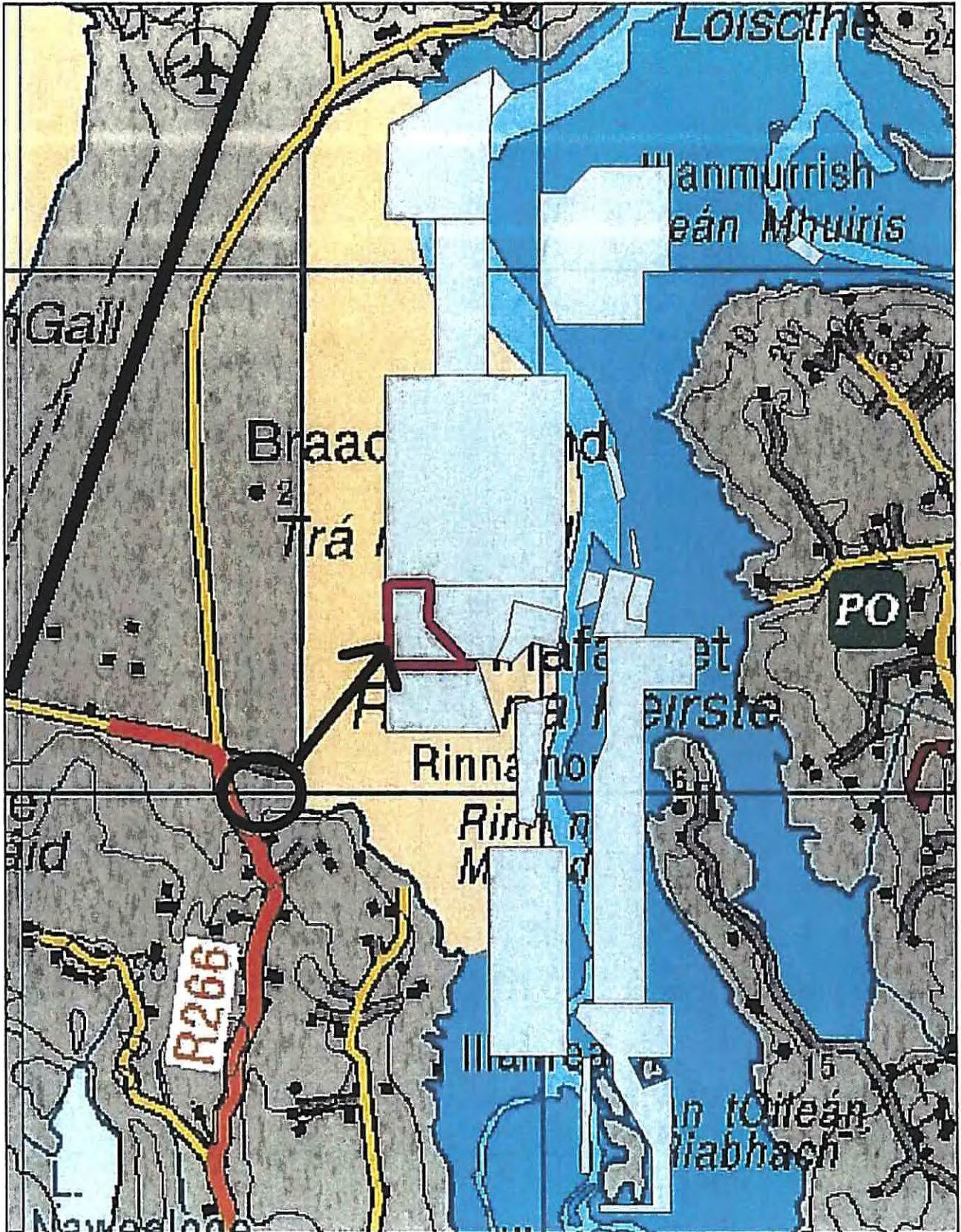
1:10,560

Site Highlighted in red denotes Application

Ordnance Survey Ireland Licence No. EN 0076413
 © Ordnance Survey Ireland/Government of Ireland



SITE ACCESS T12/461



1:10,000

485



Access

Trestle layout drawing T12/461

Scale: 1:2000

